

# HIGHER LEVEL STEWARDSHIP AGREEMENT MAP

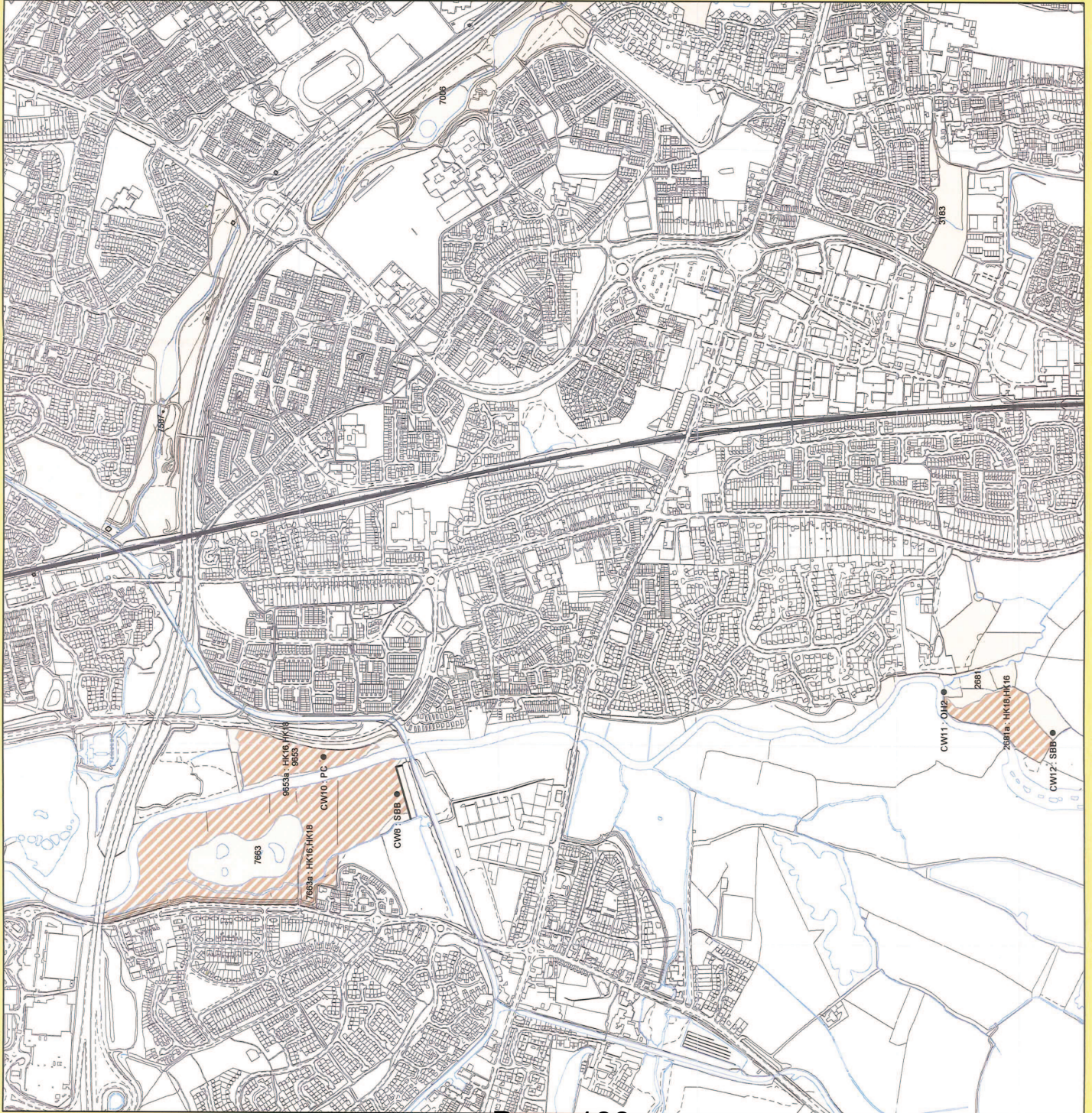
- Options**
- HB Maintenance of hedgerows/ditches of very high environmental value
  - HC/OHC Management of woodland edges/hedgerow buffer strips
  - HC/OHC Protection of trees  
\*Number within circle represents number of trees in parcel
  - HC/UHC/UOHC Woodland and orchards
  - UHD/UOHD Visibility of archaeological features on moorland
  - HD/OHD Historic and landscape
  - HE/OHE Buffer strips and grass margins
  - HF/OHF Arable land
  - HG/OHG Encourage a range of crop type
  - HJ/OHJ Maintenance of watercourse fencing
  - HJ/OHJ/UO/HJ Resource protection
  - HK/OHK Grassland
  - HL/OHL/UHL/UOHL Upland grassland and moorland
  - HN Linear access (agreements to October 2010 only)
  - HN Permissive open access (agreements to October 2010 only)
  - HO Lowland heathland
  - HP Inter-tidal and coastal
  - HQ Wetland

Option codes are annotated on the map. Please see scheme handbooks for detailed explanation of each option code.

Supplement options are annotated where present e.g. HL13, HR4

- CA1/PC CPT/GF Capital item
- 1234 RLR field number
- Remaining land comprising agreement area

Positions of capital items are indicative and for identification purposes only



Map provided for the sole purpose of supporting ES Scheme Applications and Agreements.  
 Map produced by Natural England. © Crown copyright and database right 2013.  
 Ordnance Survey licence number 100022021.

Application Ref: AG00424800





# HIGHER LEVEL STEWARDSHIP AGREEMENT MAP

- Options**
- Maintenance of hedgerows/ditches of very high environmental value
  - Management of woodland edges/hedgerow buffer strips
  - Protection of trees  
\*Number within circle represents number of trees in parcel
  - Woodland and orchards
  - Visibility of archaeological features on moorland
  - Historic and landscape
  - Buffer strips and grass margins
  - Arable land
  - Encourage a range of crop type
  - Maintenance of watercourse fencing
  - Resource protection
  - Grassland
  - Upland grassland and moorland
  - Linear access (agreements to October 2010 only)
  - Permissive open access (agreements to October 2010 only)
  - Lowland heathland
  - Inter-tidal and coastal
  - Wetland

- HB
- HC/OHC
- HC/OHC
- HC/OHC/OHC
- UH/DUOHD
- HD/OHD
- HE/OHE
- HF/OHF
- HG/OHG
- HJ/OHJ
- HJ/OHJ/UO/HJ
- HK/OHK
- HL/OH/LUHL/UOHL
- HN
- HN
- HO
- HP
- HQ

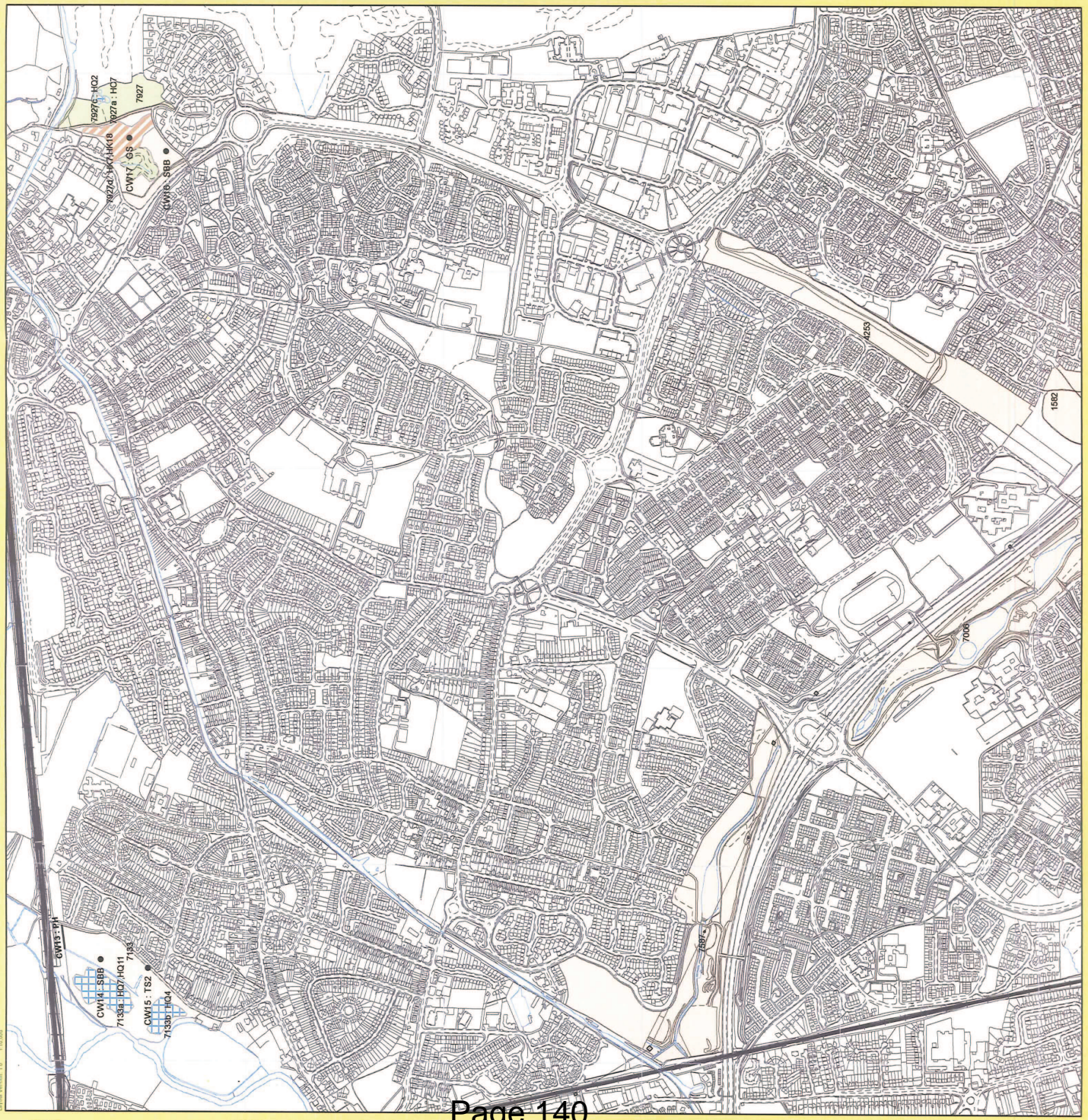

Option codes are annotated on the map. Please see scheme handbooks for detailed explanation of each option code.

Supplement options are annotated where present e.g. HL13, HR4

CAI/PC CP1/GF CL1/WS Capital item

Positions of capital items are indicative and for identification purposes only

1234 RLR field number  
Remaining land comprising agreement area



Map provided for the sole purpose of supporting ES Scheme Applications and Agreements.  
Map produced by Natural England. © Crown copyright and database right 2013.  
Ordnance Survey licence number 100022021.

Application Ref: AG00424800

